

16242 EAGLE LN.  
HUNTINGTON BEACH CA 92649

This report provides an in-depth comparison of **16242 EAGLE LN. HUNTINGTON BEACH CA 92649** and other properties in the area. Powered by RentRange®, this report gives you valuable insight for discerning investment property analysis.

### RENTRANGE ESTIMATE

\$ 3141

### CONFIDENCE SCORE

87.0 %

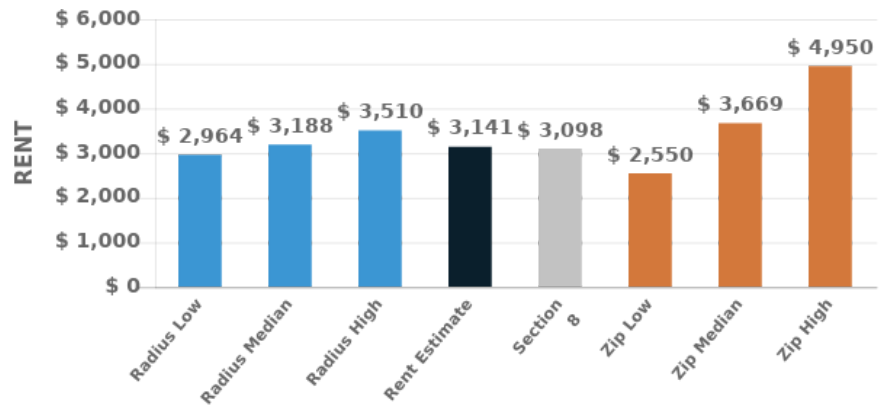
### EST PROPERTY VACANCY RATE

2.80 %

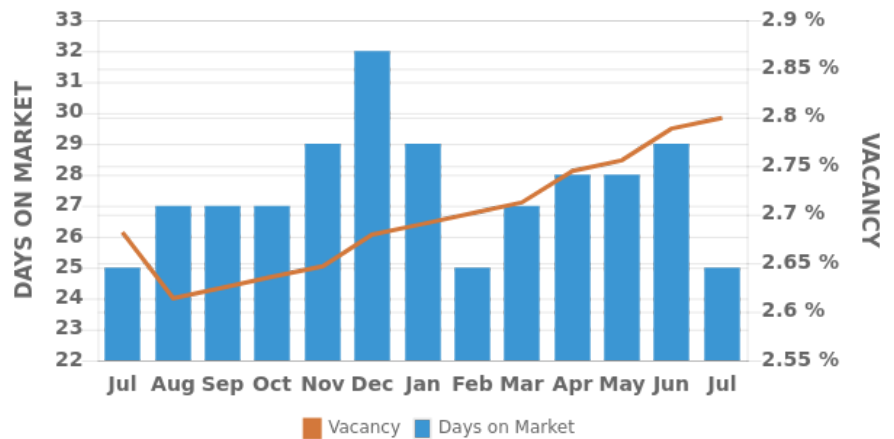
SUBJECT PROPERTY DETAILS		<b>TYPE</b> Single Family
		<b>YEAR BUILT</b> 1960
		<b>SQ/FT</b> 1127
		<b>SQ/FT LOT</b> 5999
		<b>BEDS</b> 3
		<b>BATHS</b> 1.5
	<b>RADIUS SEARCHED</b> 0.37 mi.	
	<b># OF COMPS</b> 30	
	<b>GLA SQ/FT VS COMPS</b> SMALLER THAN 87 %	

Report Date: 09/15/2020 Versions: R34.A3

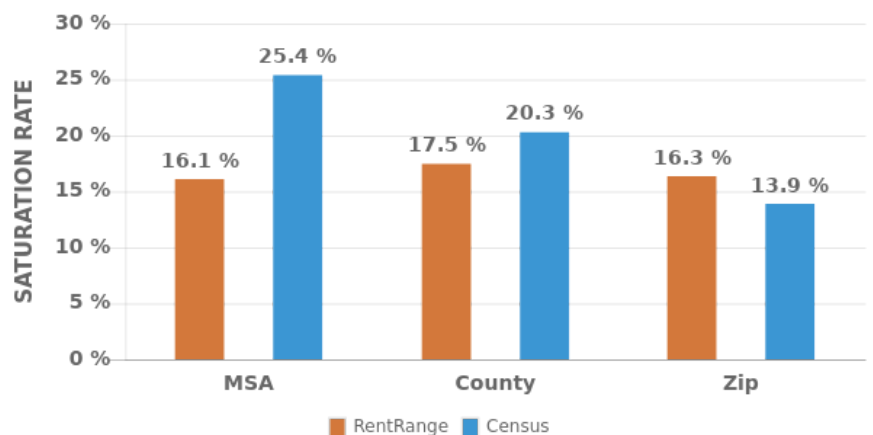
### RENTAL BENCHMARKS



### DAYS ON MARKET VS VACANCY IN COUNTY



### RENTAL SATURATION BENCHMARKS



RentRange® estimates are based upon the subject property being in average condition and with average amenities. Property condition, amenities/upgrades/incentives & furnishings offered, preparation/cleaning time between tenants, marketing channels used to find tenants, and time of year for lease all play significant factors in the vacancy term. RentRange provides rental data (including rental estimates) to you for your information purposes only. Such rental data is based on limited data sets that may change at any time in our sole discretion. We do not have any obligation to keep the rental data up to date, nor do we make any representation or warranty of any kind, express or implied, as to the completeness, accuracy, reliability, suitability or availability of such rental data or the underlying data sets. The rental data is not intended to constitute, and in fact does not constitute, financial, investment, tax or legal advice. Any reliance on or other use of such rental data by you is at your sole risk. Copyright 2009-2020 RentRange LLC, unauthorized use, duplication, redistribution or disclosure is prohibited by law.

**COMPARABLE FOR-RENT PROPERTIES**

16242 EAGLE LN.  
HUNTINGTON BEACH CA 92649

	SQ/FT	Bed	Bath	Dist	Type	Rent
A: 5892 FRANMAR CIR HUNTINGTON BEACH CA 92649	2,010	3	2	0.61 mi.	Single Family	\$ 3,900
B: 16112 WARREN LN HUNTINGTON BEACH CA 92649	1,096	3	1.5	0.34 mi.	Single Family	\$ 3,100
C: 5082 BLUEJAY CIR HUNTINGTON BEACH CA 92649	1,280	4	2	0.64 mi.	Single Family	\$ 3,500
D: 16191 WAIKIKI LN HUNTINGTON BEACH CA 92649	1,650	3	2	0.7 mi.	Single Family	\$ 3,795
E: 16131 WARREN LN HUNTINGTON BEACH CA 92649	1,300	3	2.5	0.37 mi.	Single Family	\$ 3,495
F: 16171 MELODY LN HUNTINGTON BEACH CA 92649	1,279	4	2	0.85 mi.	Single Family	\$ 3,500
G: 5981 MIDIRON CIR HUNTINGTON BEACH CA 92649	1,500	3	2	0.57 mi.	Single Family	\$ 3,150
H: 5522 MIDDLECOFF DR HUNTINGTON BEACH CA 92649	1,200	3	2	0.22 mi.	Single Family	\$ 3,000
I: 16381 FAIRWAY LN HUNTINGTON BEACH CA 92649	1,530	3	2	0.36 mi.	Single Family	\$ 3,300
J: 5332 CALIENTE DR HUNTINGTON BEACH CA 92649	1,502	3	2	0.3 mi.	Single Family	\$ 3,800

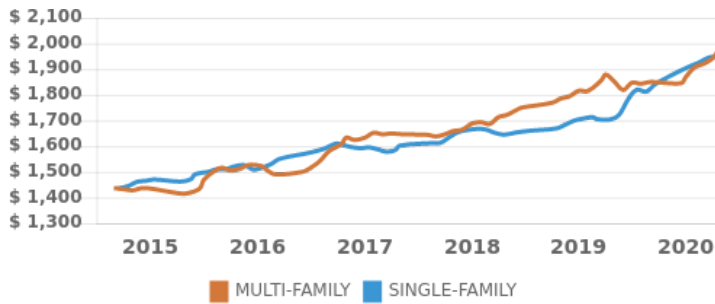


RentRange® estimates are based upon the subject property being in average condition and with average amenities. Property condition, amenities/upgrades/incentives & furnishings offered, preparation/cleaning time between tenants, marketing channels used to find tenants, and time of year for lease all play significant factors in the vacancy term. RentRange provides rental data (including rental estimates) to you for your information purposes only. Such rental data is based on limited data sets that may change at any time in our sole discretion. We do not have any obligation to keep the rental data up to date, nor do we make any representation or warranty of any kind, express or implied, as to the completeness, accuracy, reliability, suitability or availability of such rental data or the underlying data sets. The rental data is not intended to constitute, and in fact does not constitute, financial, investment, tax or legal advice. Any reliance on or other use of such rental data by you is at your sole risk. Copyright 2009-2020 RentRange LLC, unauthorized use, duplication, redistribution or disclosure is prohibited by law.

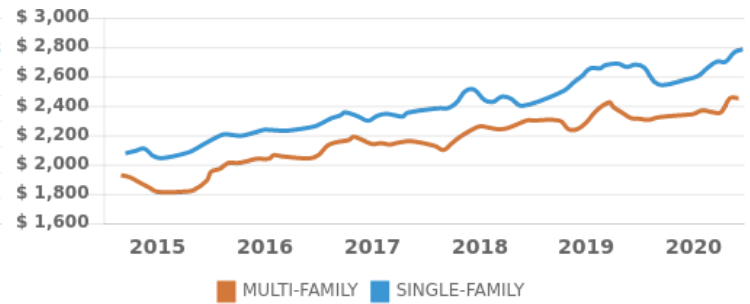
**COUNTY RENT TRENDS BY BEDROOM & TYPE**

16242 EAGLE LN.  
HUNTINGTON BEACH CA 92649

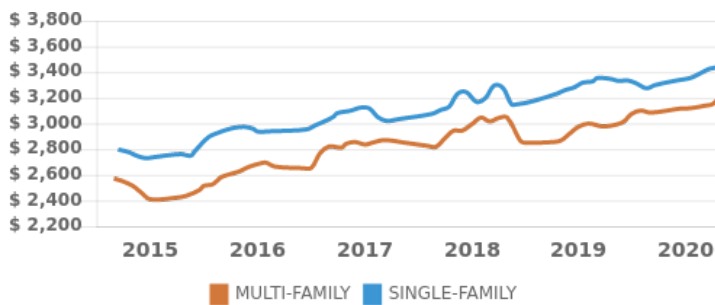
**1BD RENTAL TRENDS IN COUNTY**



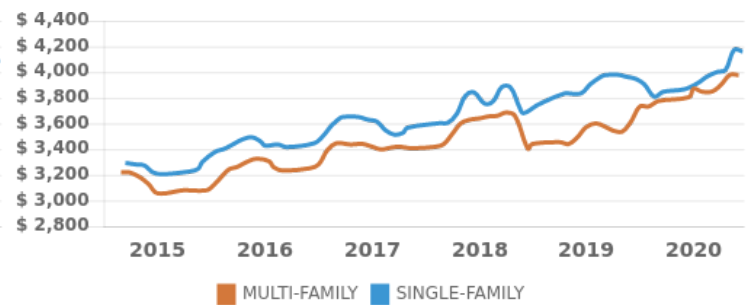
**2BD RENTAL TRENDS IN COUNTY**



**3BD RENTAL TRENDS IN COUNTY**



**4BD RENTAL TRENDS IN COUNTY**



**MEDIAN HOUSING RENTAL RATES IN HUNTINGTON BEACH, CA**

TYPE	MEDIAN RENT	SECTION 8	AVG SQFT	\$/SQFT
1BD SINGLE-FAMILY in HUNTINGTON BEACH	\$ 1,976	\$ 1785	677	\$ 2.12
1BD MULTI-FAMILY in HUNTINGTON BEACH	\$ 1,930	\$ 1785	802	\$ 2.11
2BD SINGLE-FAMILY in HUNTINGTON BEACH	\$ 2,615	\$ 2216	1,174	\$ 2.04
2BD MULTI-FAMILY in HUNTINGTON BEACH	\$ 2,300	\$ 2216	1,014	\$ 2.09
3BD SINGLE-FAMILY in HUNTINGTON BEACH	\$ 3,713	\$ 3098	1,652	\$ 2.05
3BD MULTI-FAMILY in HUNTINGTON BEACH	\$ 3,116	\$ 3098	1,500	\$ 1.99
4BD SINGLE-FAMILY in HUNTINGTON BEACH	\$ 4,167	\$ 3578	2,197	\$ 1.77
4BD MULTI-FAMILY in HUNTINGTON BEACH	\$ 3,904	\$ 3578	2,199	\$ 1.63

RentRange® estimates are based upon the subject property being in average condition and with average amenities. Property condition, amenities/upgrades/incentives & furnishings offered, preparation/cleaning time between tenants, marketing channels used to find tenants, and time of year for lease all play significant factors in the vacancy term. RentRange provides rental data (including rental estimates) to you for your information purposes only. Such rental data is based on limited data sets that may change at any time in our sole discretion. We do not have any obligation to keep the rental data up to date, nor do we make any representation or warranty of any kind, express or implied, as to the completeness, accuracy, reliability, suitability or availability of such rental data or the underlying data sets. The rental data is not intended to constitute, and in fact does not constitute, financial, investment, tax or legal advice. Any reliance on or other use of such rental data by you is at your sole risk. Copyright 2009-2020 RentRange LLC, unauthorized use, duplication, redistribution or disclosure is prohibited by law.










**AREA GROSS YIELD & RENTAL TRENDS**

16242 EAGLE LN.  
HUNTINGTON BEACH CA 92649

**GROSS YIELD PERCENTAGES OF 10 NEAREST ZIP CODES**

ZIP CODES	GROSS YIELD %	MEDIAN RENT
92649	4.84 %	\$ 3,669
90742	4.62 %	\$ 4,129
90743	3.78 %	\$ 4,029
92647	4.61 %	\$ 3,255
90740	4.01 %	\$ 3,718
92648	4.85 %	\$ 4,179
92683	5.03 %	\$ 3,058
92655	4.52 %	\$ 3,117
92845	4.64 %	\$ 3,249
90803	4.25 %	\$ 3,803

**RENTAL TREND SUMMARY**

TYPE	1 MONTH CHANGE	3 MONTH CHANGE	12 MONTH CHANGE
Zip Code 92649	\$ 40 	\$ 163 	\$ 510 
City of HUNTINGTON BEACH	\$ 44 	\$ 174 	\$ 221 
County of ORANGE	\$ 22 	\$ 69 	\$ 146 
State of CA	\$ 15 	\$ 131 	\$ 156 

**Data Sources**

Rental comparables are collected from a national network of strategic resources that include but are not limited to: rental data aggregators, residential property managers, real estate investment enterprises, real estate technology providers and MLSs. We do not deploy screen-scrapers or bots to acquire protected or copyrighted data from the web. Our information is acquired in accordance with the resources terms of use and/or through licensed data-usage agreements.

RentRange® estimates are based upon the subject property being in average condition and with average amenities. Property condition, amenities/upgrades/incentives & furnishings offered, preparation/cleaning time between tenants, marketing channels used to find tenants, and time of year for lease all play significant factors in the vacancy term. RentRange provides rental data (including rental estimates) to you for your information purposes only. Such rental data is based on limited data sets that may change at any time in our sole discretion. We do not have any obligation to keep the rental data up to date, nor do we make any representation or warranty of any kind, express or implied, as to the completeness, accuracy, reliability, suitability or availability of such rental data or the underlying data sets. The rental data is not intended to constitute, and in fact does not constitute, financial, investment, tax or legal advice. Any reliance on or other use of such rental data by you is at your sole risk. Copyright 2009-2020 RentRange LLC, unauthorized use, duplication, redistribution or disclosure is prohibited by law.

16242 EAGLE LN.  
HUNTINGTON BEACH CA 92649

## DATA DICTIONARY

<b>CENSUS COUNTRY SATURATION</b>	Estimated percentage of renter-occupied units versus owner-occupied units as reported by U.S. Census / American Community Survey within the geography searched. Census estimates rental saturation for 1-4 unit properties and rental saturation for 5+ unit properties. The most recent Census data is from at least 21 months ago.
<b>CONFIDENCE SCORE</b>	Predictor of the accuracy of the final RentRange Rental Estimate based on numerous factors, including location of the subject, its physical characteristics, neighborhood characteristics, market conditions, and the similarity of the comparable properties to the subject property
<b>CUSTOM COUNTY SATURATION</b>	Estimated percentage of renter-occupied units versus owner-occupied units as reported by RentRange within the geography searched. RentRange estimates rental saturation for single-family detached properties only.
<b>CUSTOM COUNTY VACANCY</b>	Estimated vacancy rate as reported by RentRange uses both public and proprietary information within the geography searched. Custom vacancy is for either single-family detached or multi-family depending on the report type.
<b>DAYS ON MARKET</b>	Days on market measures the average number of days the property has been listed for rent in that geography.
<b>DAYS ON MARKET VS. VACANCY CHART IN COUNTY</b>	Left Y axis shows days on market represented by bars, the right Y axis and curve line represent vacancy rate in the given county.
<b>ESTIMATED PROPERTY VACANCY</b>	RentRange's Estimated Property Vacancy is built from our proprietary aggregated analysis of geographic and property specific trends in each subject property's local area.
<b>GROSS LIVING AREA (GLA)</b>	Gross Living Area (GLA) is the total area of finished, above-grade residential space. It is calculated by measuring the outside perimeter of the structure and includes only finished, habitable, above-grade living space. Finished basements and unfinished attic areas are not included in total gross living area.
<b>GROSS YIELD</b>	Gross yield is calculated by dividing the total annual projected gross income by the total property price. $\text{Gross yield} = \text{gross income} / \text{total property price}$
<b>HIGH/LOW RADIUS RENT</b>	Rent amount for the top and bottom tenth percentiles in the radius searched for either the single-family detached or multi-family properties.
<b>MEDIAN RADIUS RENT</b>	Median rent amount for all matching comparable rentals within the radius searched.

**DATA DICTIONARY**

16242 EAGLE LN.  
HUNTINGTON BEACH CA 92649

Metropolitan statistical areas are geographic entities delineated by the Office of Management and Budget (OMB) for use by Federal statistical agencies in collecting, tabulating, and publishing Federal statistics. A metro area contains a core urban area of 50,000 or more population. Each metro area consists of one or more counties and includes the counties containing the core urban area, as well as any adjacent counties that have a high degree of social and economic integration (as measured by commuting to work) with the urban core. Source: <http://www.census.gov/population/metro>.

<b>METROPOLITAN STATISTICAL AREA (MSA)</b>	Metropolitan statistical areas are geographic entities delineated by the Office of Management and Budget (OMB) for use by Federal statistical agencies in collecting, tabulating, and publishing Federal statistics. A metro area contains a core urban area of 50,000 or more population. Each metro area consists of one or more counties and includes the counties containing the core urban area, as well as any adjacent counties that have a high degree of social and economic integration (as measured by commuting to work) with the urban core. Source: <a href="http://www.census.gov/population/metro">http://www.census.gov/population/metro</a> .
<b>MULTI-FAMILY</b>	Includes apartments, condominiums, townhomes, duplexes, triplexes, and quadruplexes.
<b>PRICE &amp; RENT TREND IN COUNTRY</b>	The left Y axis represents average asking home price in the county, the right Y axis represents asking rent amount, and the X axis details the year for the subject property type and number of bedrooms.
<b>PROPERTY TYPE</b>	If not specified, rental rates for single-family detached homes will be returned.
<b>RADIUS SEARCHED</b>	The distance in 0.5 mile increments of the search radius to return a statistically significant number of comparable rental properties.
<b>RENRANGE RENTAL ESTIMATE</b>	RentRange® Rental Estimate for the subject property using our proprietary algorithm. The Rental Estimate assumes that the property is in average condition compared to the condition of the properties in the radius searched.
<b>SECTION 8</b>	County-level Section 8 rental amount for the number of bedrooms, provided by Housing & Urban Development (HUD).
<b>SINGLE-FAMILY</b>	Stand alone single-family home.

RentRange® estimates are based upon the subject property being in average condition and with average amenities. Property condition, amenities/upgrades/incentives & furnishings offered, preparation/cleaning time between tenants, marketing channels used to find tenants, and time of year for lease all play significant factors in the vacancy term. RentRange provides rental data (including rental estimates) to you for your information purposes only. Such rental data is based on limited data sets that may change at any time in our sole discretion. We do not have any obligation to keep the rental data up to date, nor do we make any representation or warranty of any kind, express or implied, as to the completeness, accuracy, reliability, suitability or availability of such rental data or the underlying data sets. The rental data is not intended to constitute, and in fact does not constitute, financial, investment, tax or legal advice. Any reliance on or other use of such rental data by you is at your sole risk. Copyright 2009-2020 RentRange LLC, unauthorized use, duplication, redistribution or disclosure is prohibited by law.